Appendix F

Additional Drawings

Figure F.1. Plan View of Site Layout

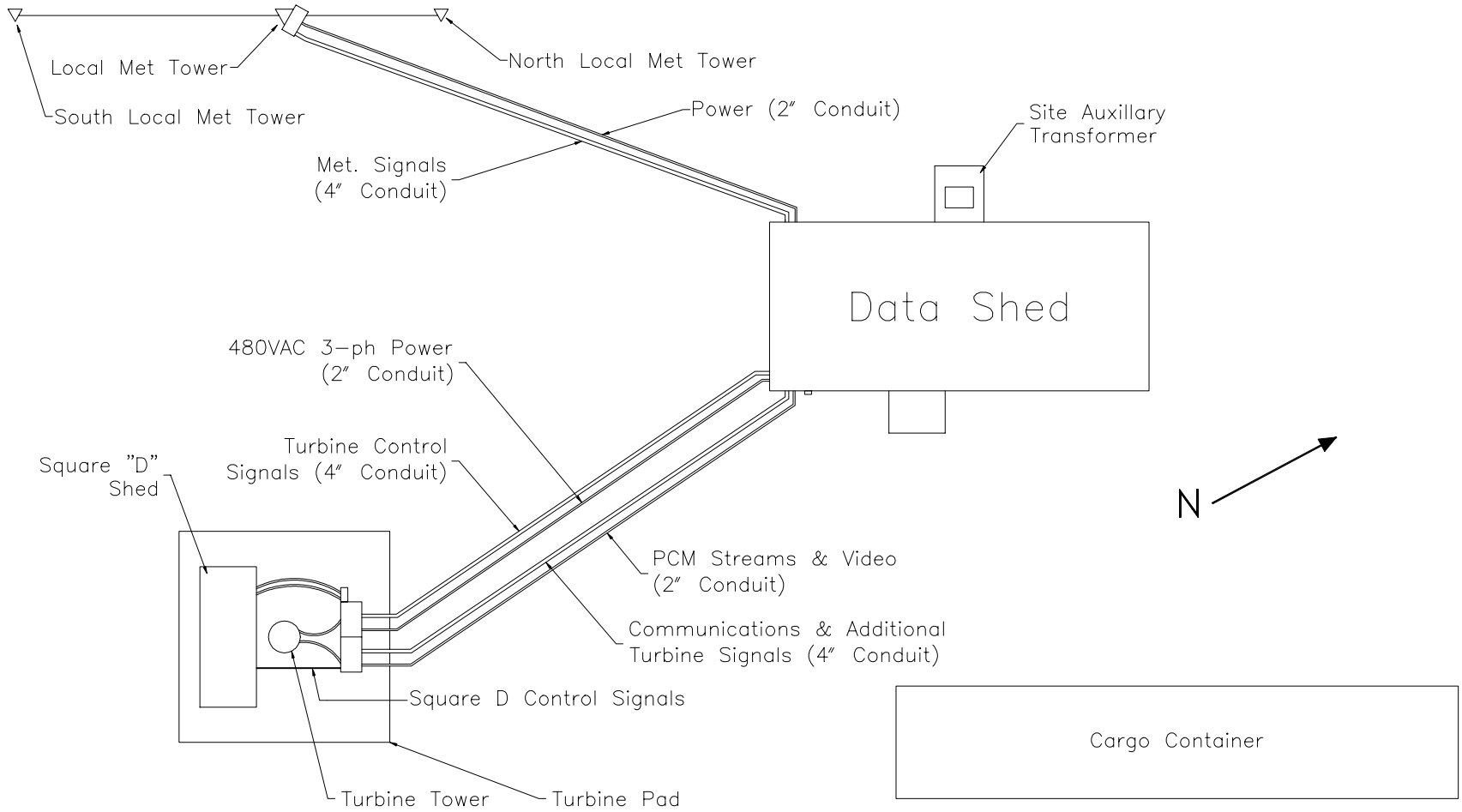

Figure F.2. Plan View of Site Showing Location of Meteorological Instruments Relative to Turbine

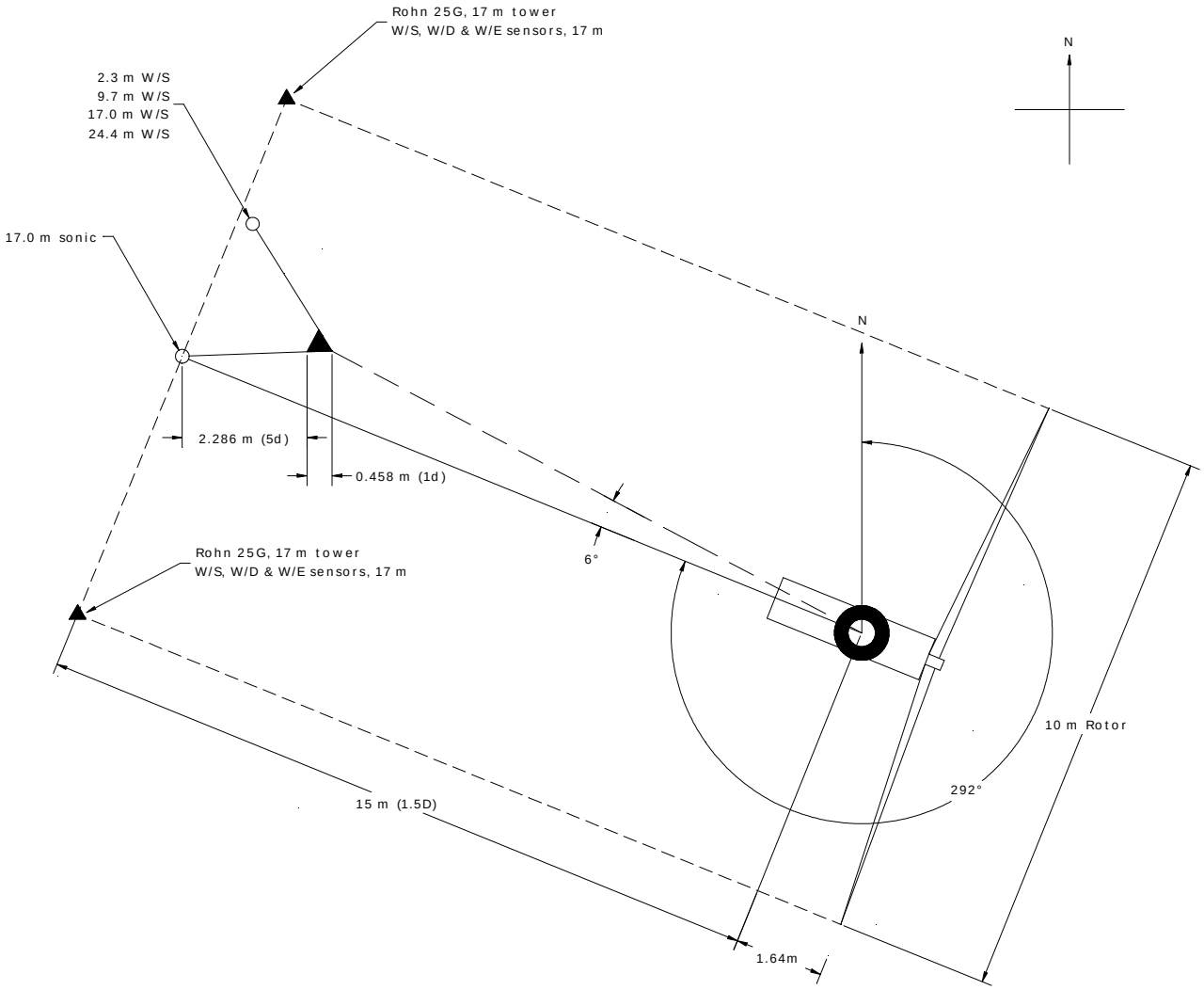

Figure F.3. Rotor Instrumentation Block Diagram

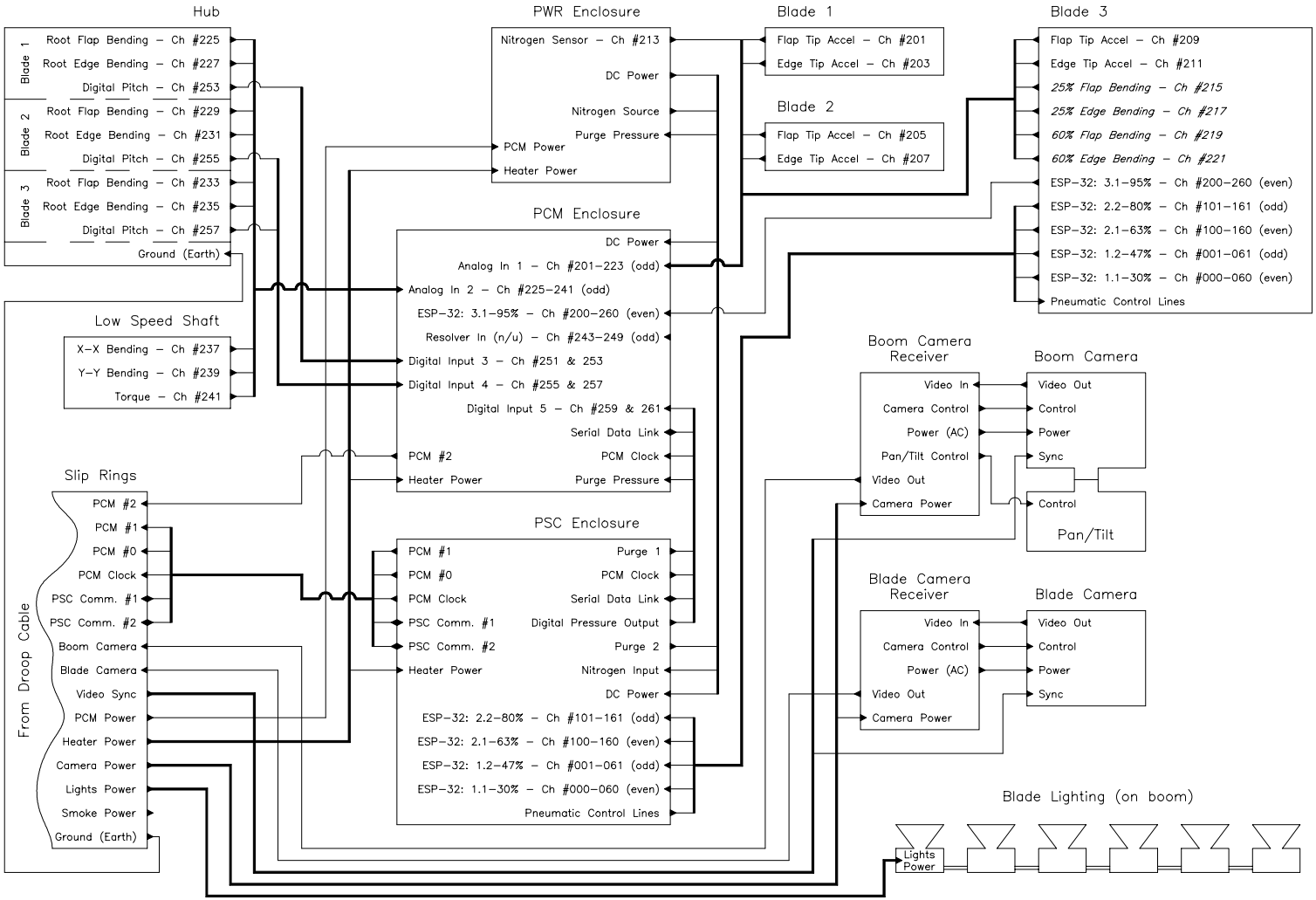

Figure F.4. Rotor Instrumentation Enclosure and Connector Layout

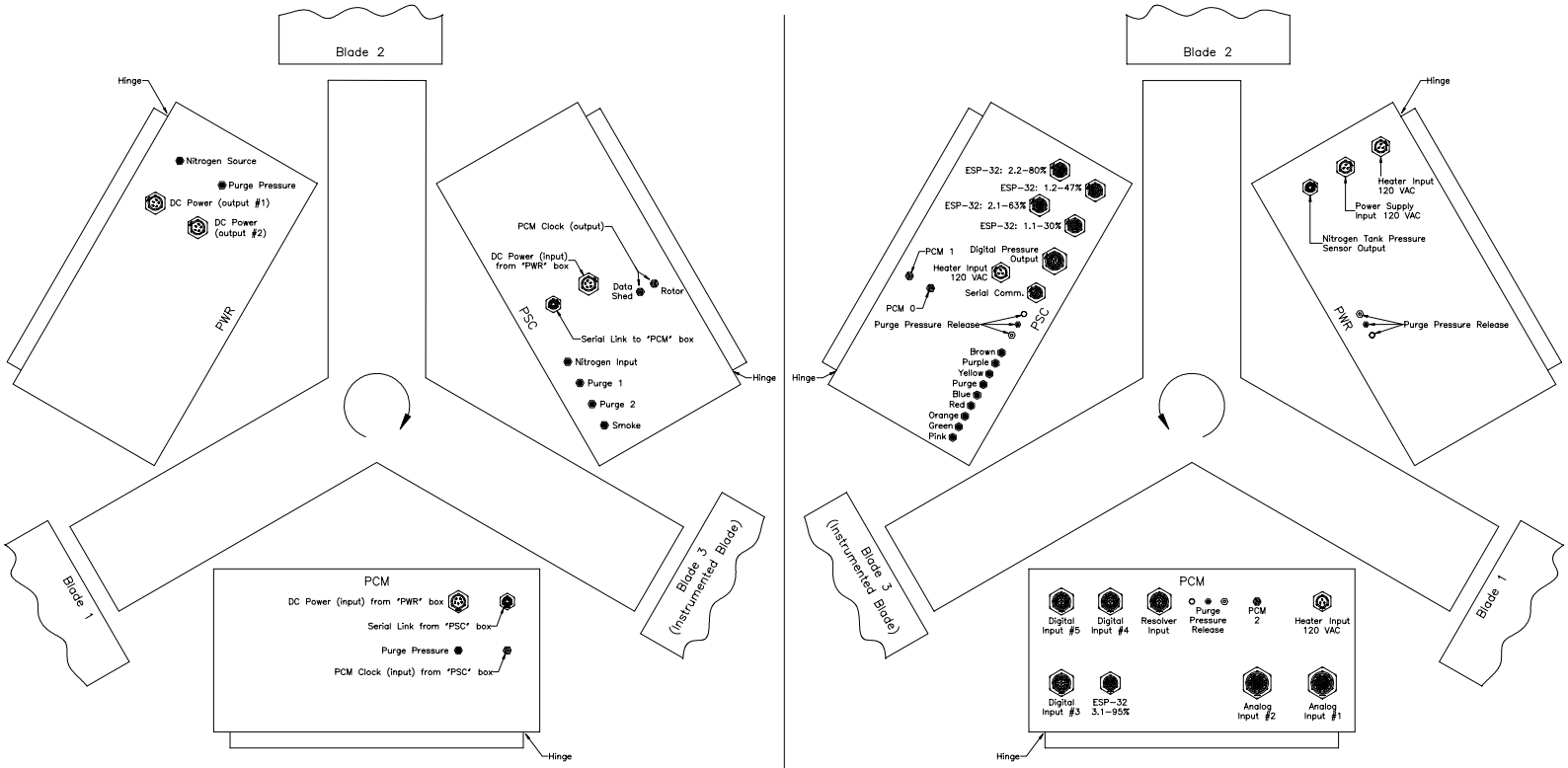

Rotor Instrumentation – View from Boom Camera looking Upwind

Rotor Instrumentation – View from Nacelle looking Downwind

(Rotor shown at 120° Blade Azimuth)

Figure F.5. Rotor-based PWR Enclosure (side view)

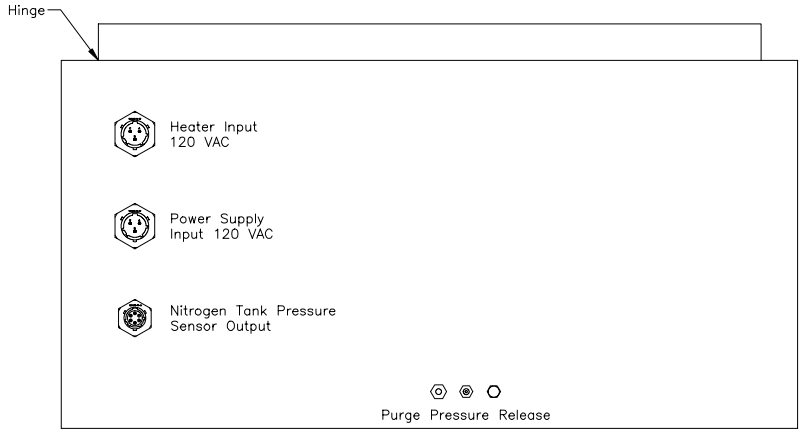

PWR Enclosure – View from Nacelle looking Downwind

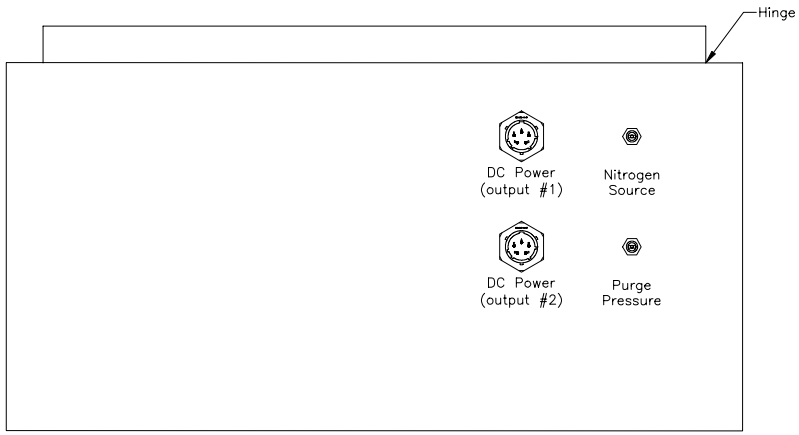

PWR Enclosure – View from Boom Camera looking Upwind

Figure F.6. Rotor-based PSC Enclosure (side view)

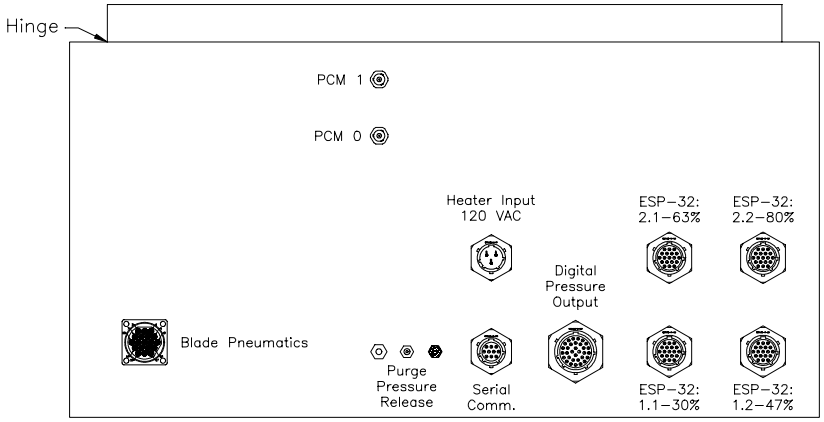

PSC Enclosure – View from Nacelle looking Downwind

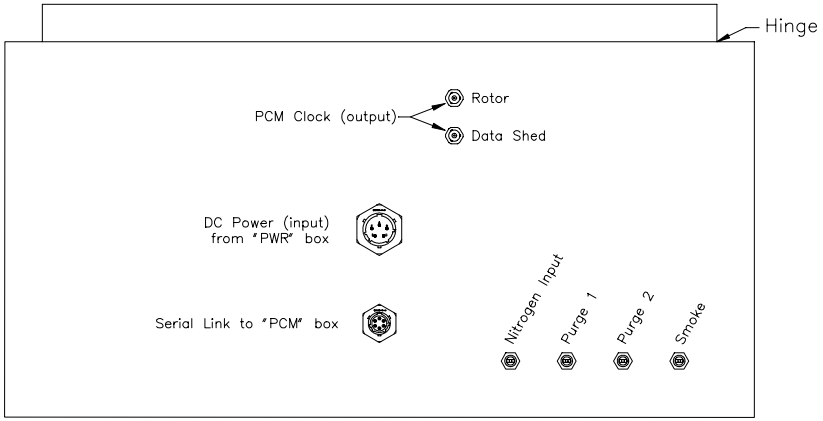

PSC Enclosure – View from Boom Camera looking Upwind