Broadband Outdoor Radiometer Calibration

BORCAL
2005-04

Customer:
Steve Wilcox

Calibration Facility:
Solar Radiation Research Laboratory

Latitude: 39.740°N
Longitude: 105.180°W
Elevation: 1829.0 meters AMSL
Avg. Station Pressure: 835.0 mBar
Time Zone: -7.0

Calibration date
08/06/2005 to 08/07/2005

Report Date
August 17, 2005

NOTICE

This report was prepared as an account of work sponsored by an agency of the United States government. Neither the United States government nor any agency thereof, nor any of their employees, makes any warranty, express or implied, or assumes any legal liability or responsibility for the accuracy, completeness, or usefulness of any information, apparatus, product, or process disclosed, or represents that its use would not infringe privately owned rights. Reference herein to any specific commercial product, process, or service by trade name, trademark, manufacturer, or otherwise does not necessarily constitute or imply its endorsement, recommendation, or favoring by the United States government or any agency thereof. The views and opinions of authors expressed herein do not necessarily state or reflect those of the United States government or any agency thereof.

Broadband Outdoor Radiometer Calibration Report

Table of contents

Introduction....3
Reference irradiance plots....4
Meteorological plots....5
Control Instrument history plots....6
Results summary....7
Appendix 1 Instrument Details....A1-1
Appendix 2 BORCAL Notes....A2-1

Introduction

This report compiles the calibration results from a Broadband Outdoor Radiometer Calibration (BORCAL). The work was accomplished at the Radiometer Calibration Facility shown on the front of this report. The calibration results reported here are traceable to the World Radiometric Reference and to the National Institute of Standards and Technology.

This report includes these sections:

- Calibration Environment - meteorological conditions and irradiance reference data encountered during the event.
- Control Instruments - a group of instruments included in each BORCAL event that provides a measure of process consistency.
- Results Summary - a table of all instruments included in this report summarizing their calibration results and uncertainty.
- Instrument Details - the calibration certificates and suggested methods of applying results for each instrument.

The BORCAL process is described in "Improved Methods for Broadband Outdoor Radiometer Calibration (BORCAL)," Wilcox, S., Andreas, A., Reda, I., and Myers, D., Proceedings of the ARM Science Team Meeting, St. Petersburg, Florida, April 2002.

Reference Irradiance

0.0° / 0.0° Tilt / Azm

Figure 1. Reference Irradiance

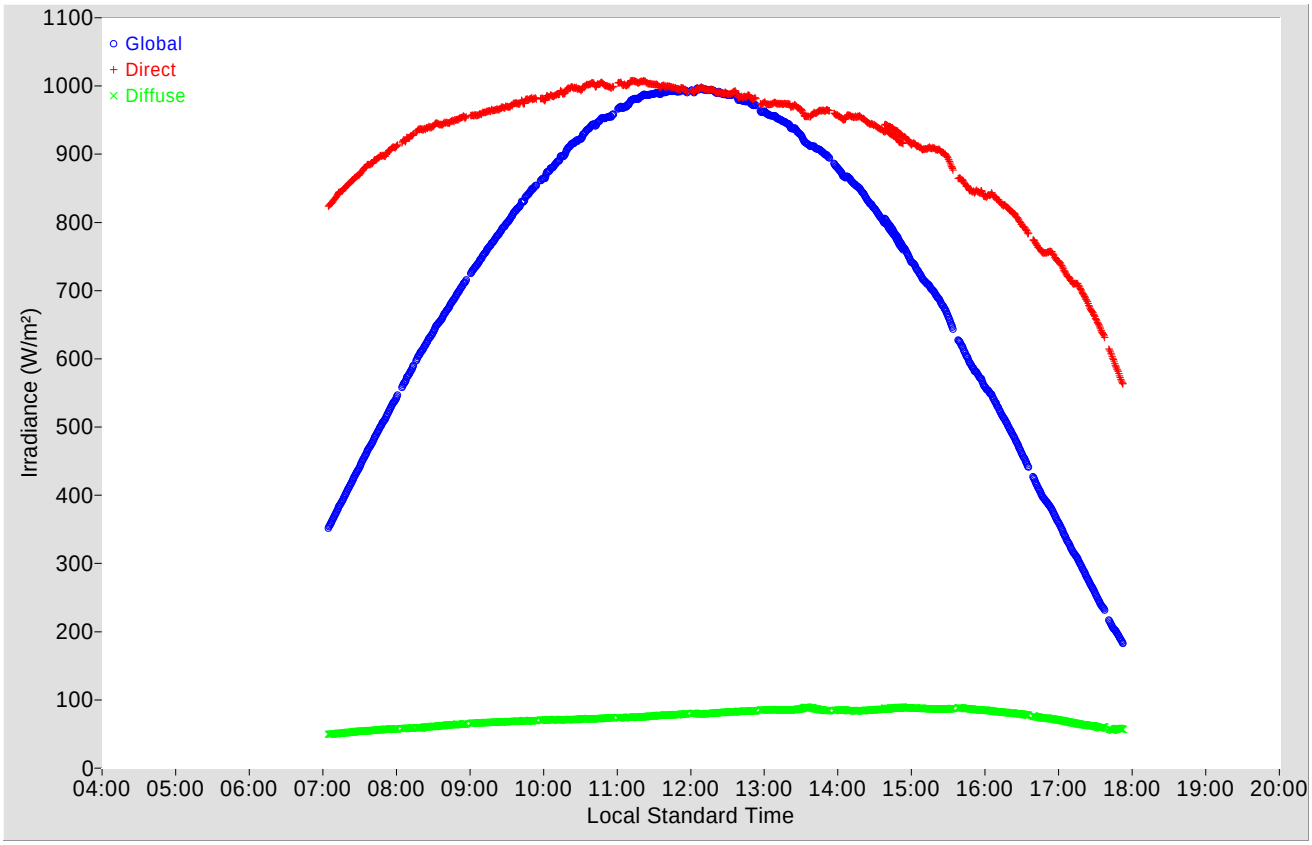

Figure 2. Diffuse / Global

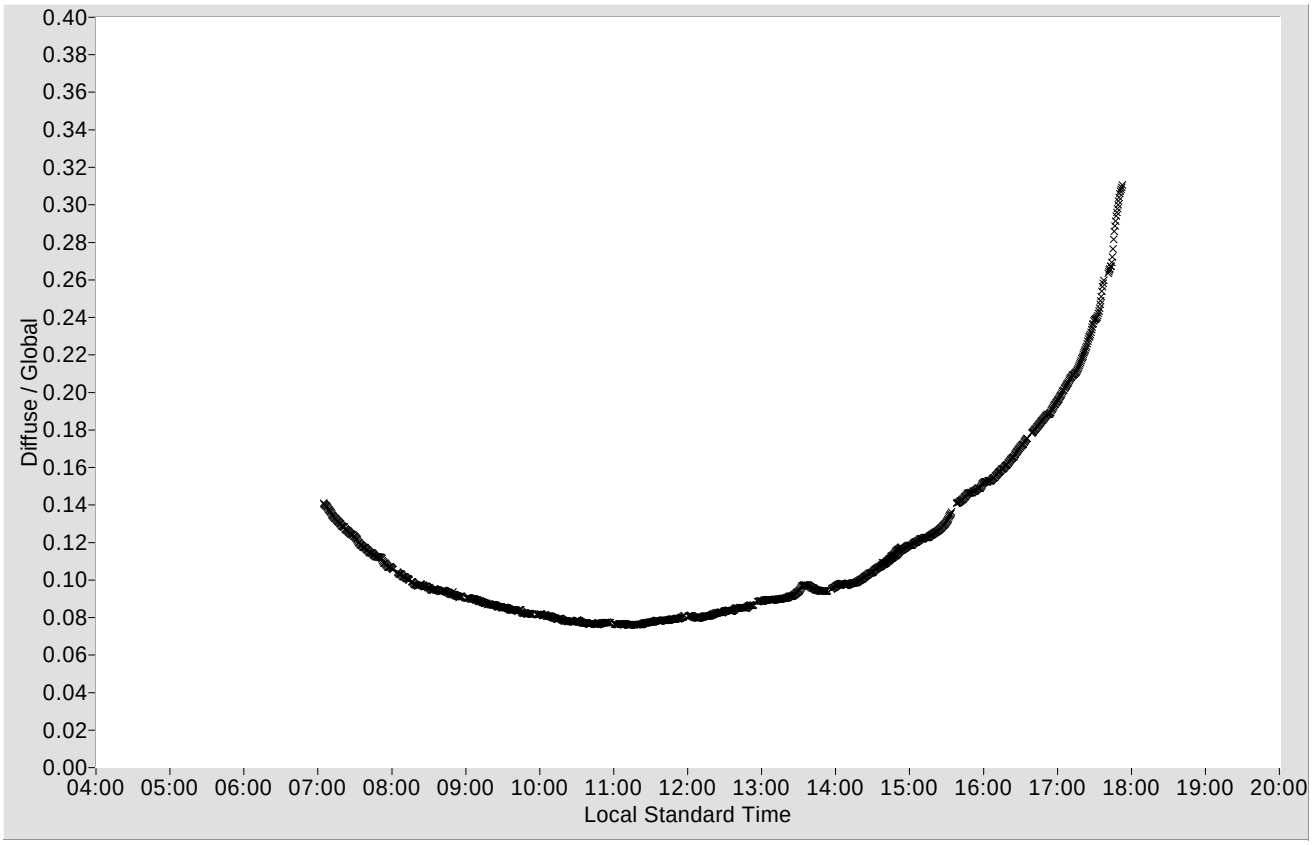

Meteorological Observations

Table 1. Meteorological Observations

Observations	Mean
Temperature (°C)	28.57
Humidity (%)	22.51
Pressure (mBar)	822.5
Est. Aerosol Optical Depth (BB)	0.0659

Figure 3. Temperature

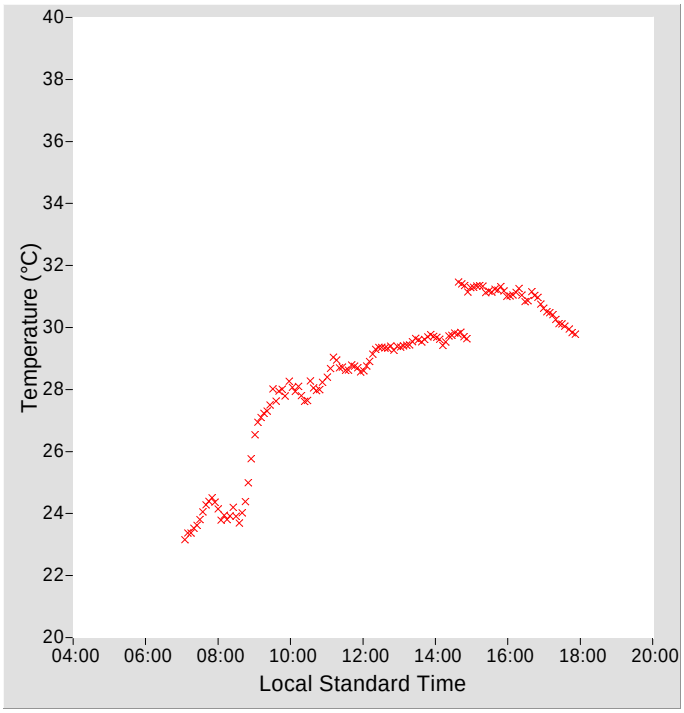

Figure 4. Humidity

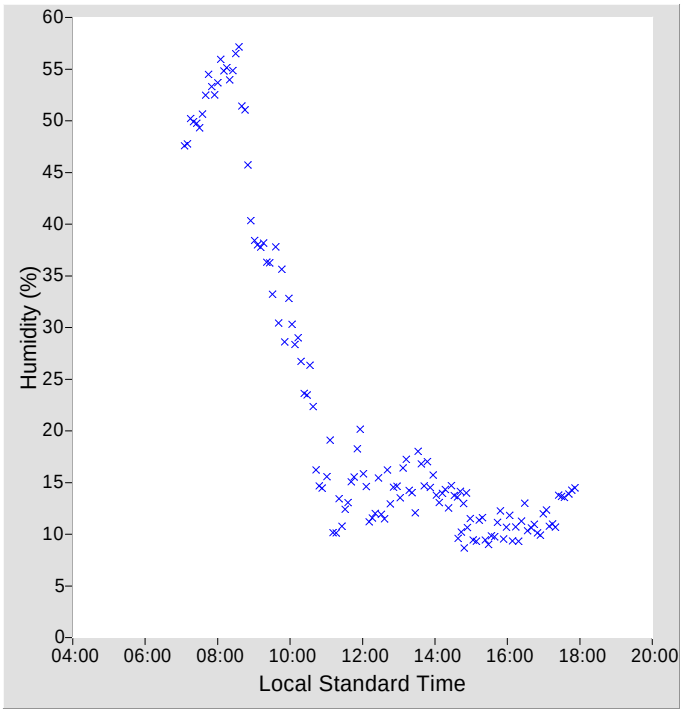

Figure 5. Pressure

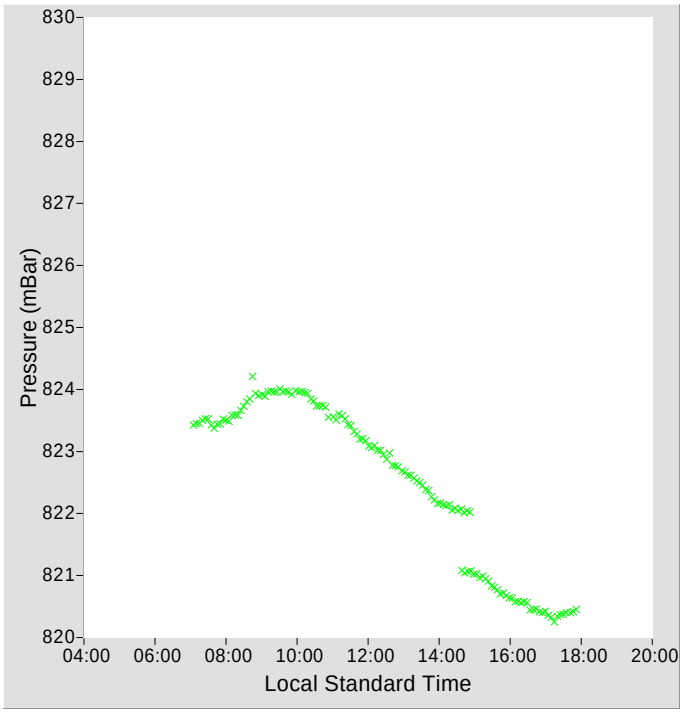

Figure 6. Estimated Broadband Aerosol Optical Depth

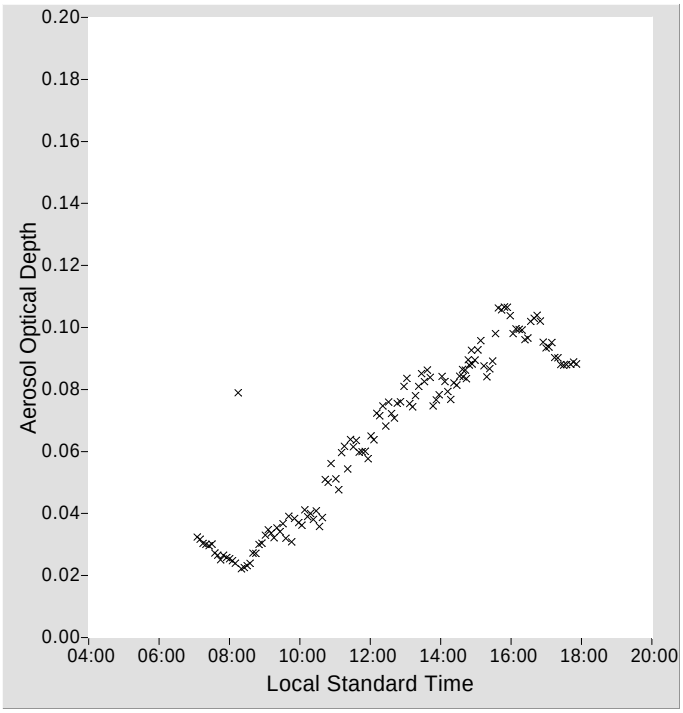

Control Instrument History

Figure 7. Eppley FPP Control Instrument History

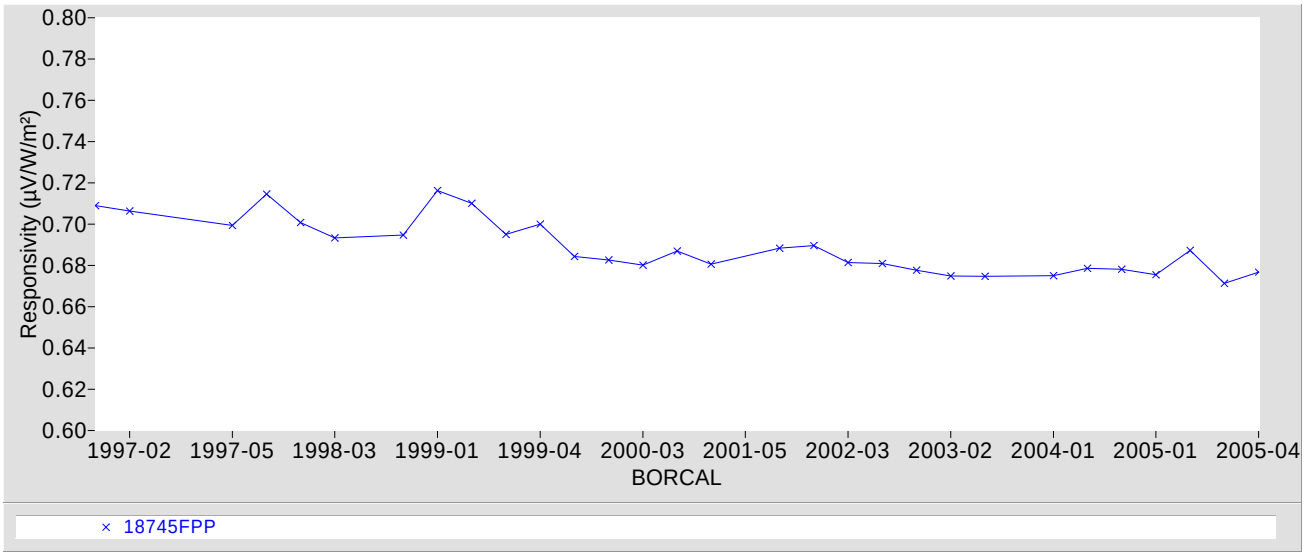

Figure 8. Eppley NIP Control Instrument History

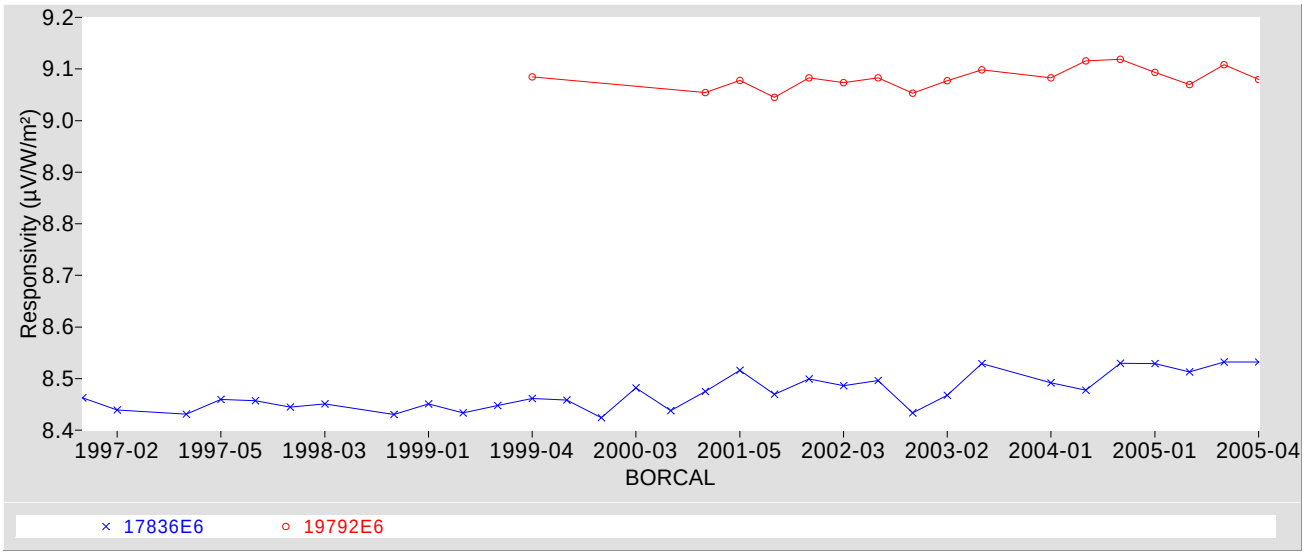

Figure 9. Eppley PSP Control Instrument History

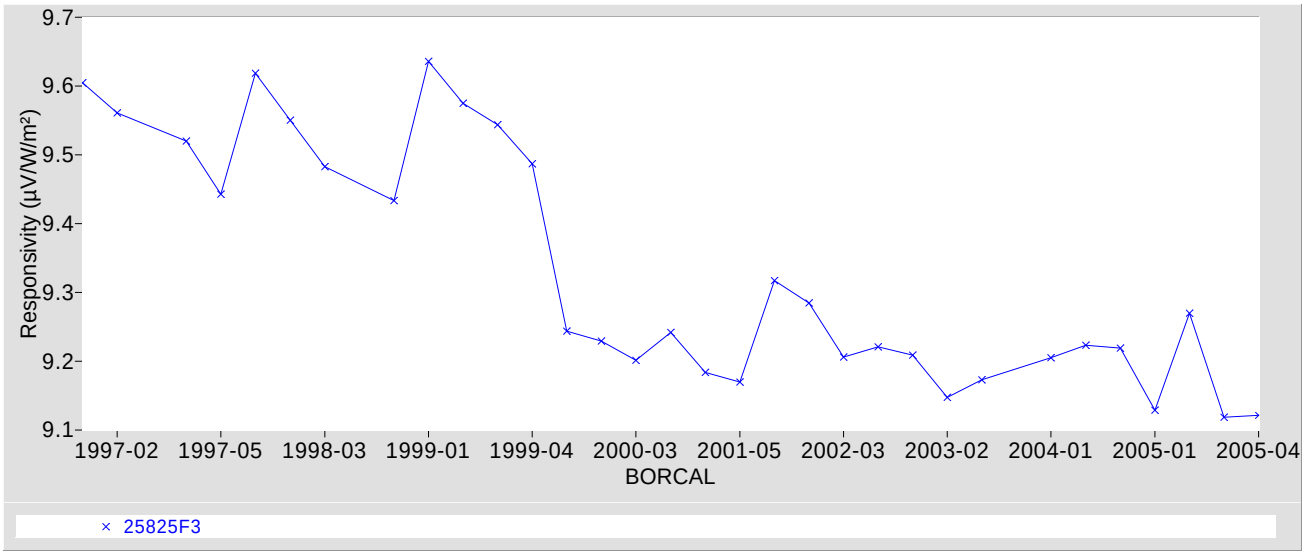

Results Summary

Table 2. Results Summary

Instrument	Customer	Rs@45 (µV/W/m²)	CF@45 † (W/m²/mV)	U95 (%)	Page
28322E6-INS	Steve Wilcox	8.1814	122.23	+0.74 / -0.69	A1-2
29031E6	Steve Wilcox	8.9073	112.27	+1.12 / -0.92	A1-5
30575E6	Steve Wilcox	8.7886	113.78	+1.23 / -1.51	A1-8

Note: Ancillary Data for BORCAL starts on page A1-11.
† CF = 1000 / Rs

Appendix 1
Instrument Details

Calibration Certificates: Page 1 and 2 for each instrument
Suggested Methods: 1 Page for each Pyrheliometer/Shaded Pyranometer and 2 Pages for each Unshaded Pyranometer
Ancillary Data for BORCAL: Page 3 of a Calibration Certificate. Note: This appears only once, at the end of Appendix 1.

National Renewable Energy Laboratory
Solar Radiation Research Laboratory
Metrology Laboratory

Calibration Certificate

Test Instrument:	Normal Incidence Pyrheliometer	**Manufacturer:**	Eppley
Model:	NIP	**Serial Number:**	28322E6-INS
Calibration Date:	8/7/2005	**Due Date:**	8/7/2006
Customer:	Steve Wilcox	**Calibration Site Parameters:**	see page 3

Environmental Conditions: Outdoor, under natural sunlight (see page 3)

Data Acquisition Dates: 8/6-7

Table 1. Traceability

Measurement Type	Instrument	Calibration Date	Calibration Due Date
Beam Irradiance †	Eppley Absolute Cavity Radiometer Model HF, S/N 31104	10/01/2004	10/01/2005
Diffuse Irradiance †	Eppley Pyranometer Model 8-48, S/N 32858	04/13/2005	04/13/2006
Diffuse Irradiance †	Eppley Pyranometer Model 8-48, S/N 32871	04/13/2005	04/13/2006
Data Acquisition ‡	NREL Reda-Afshín-Pete Data Acquisition Model RAP-DAQ, S/N 2005	07/21/2005	07/21/2006

† Traceable to the World Radiometric Reference

‡ Traceable to the National Institute of Standards and Technology

Number of pages of certificate: 3

Calibration Procedure: [1] Myers, D., Stoffel, T., Reda, I., Wilcox, S., and Andreas, A., 2002, "Recent Progress in Reducing the Uncertainty in and Improving Pyranometer Calibrations." Journal of Solar Energy Engineering, vol. 124, pp. 44-50. The American Society of Mechanical Engineers, Transactions of the ASME. [2] "Improved Methods for Broadband Outdoor Radiometer Calibration (BORCAL)," Wilcox, S., Andreas, A., Reda, I., and Myers, D., Proceedings of the ARM Science Team Meeting, St. Petersburg, Florida, April 2002. Available upon request.

This calibration certificate applies only to the item identified above and shall not be reproduced other than in full, without specific written approval by the calibration facility. Calibration certificates without signatures are not valid.

Calibrated by: Afshin Andreas and Peter Gotseff

Certified by:

_____

Ibrahim Reda

Title: Senior Scientist II

Date: _____

Quality Assured by:

_____

Daryl Myers

Title: Senior Scientist II

Date: _____

Calibration Results

28322E6-INS Eppley NIP

Figure 1. Responsivity vs Zenith Angle

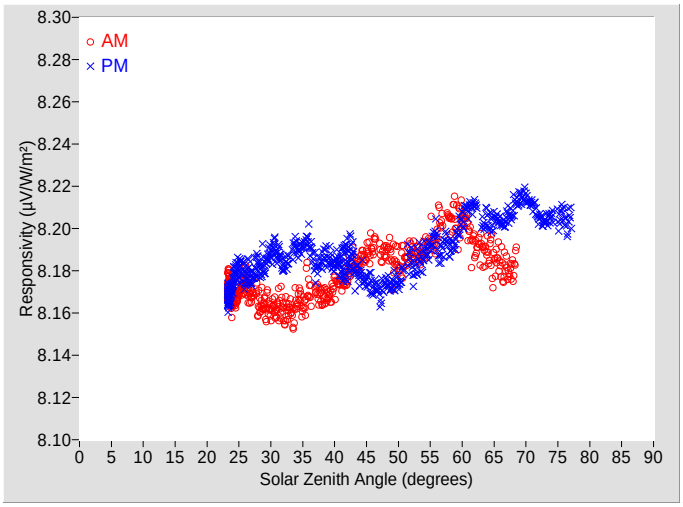

Figure 2. Responsivity vs Local Standard Time

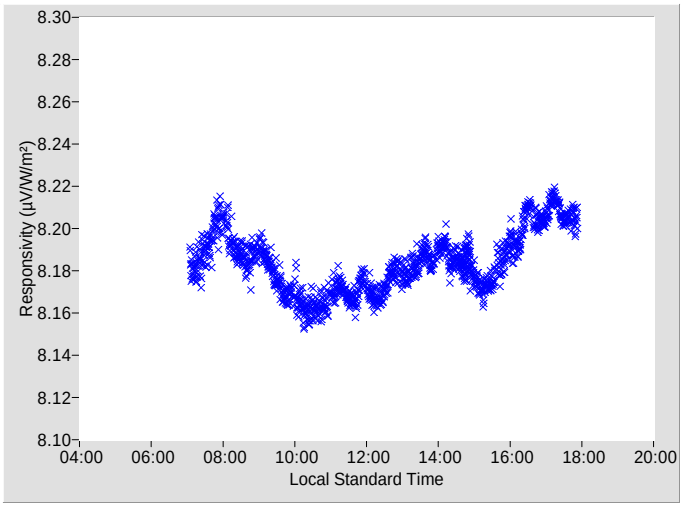

Table 2. Calibration Label Values

RS @ 45° (µV/W/m²)	U95 (%) †	Tilt / Azm
8.1814	+0.74 / -0.69	N/A

† Valid zenith angle range: 30.0° to 60.0°

Table 3. Instrument Responsivity (RS) and Calibration Uncertainty (U95)

	AM			PM				AM			PM		
Zen. Angle†	RS (µV/W/m²)	U95 ± (%)	Azm. Angle‡	RS (µV/W/m²)	U95 ± (%)	Azm. Angle‡	Zen. Angle†	RS (µV/W/m²)	U95 ± (%)	Azm. Angle‡	RS (µV/W/m²)	U95 ± (%)	Azm. Angle‡
0	N/A	N/A	N/A	N/A	N/A	N/A	46	8.1913	0.34	106.69	8.1721	0.34	252.63
2	N/A	N/A	N/A	N/A	N/A	N/A	48	8.1890	0.34	104.45	8.1744	0.34	254.89
4	N/A	N/A	N/A	N/A	N/A	N/A	50	8.1833	0.36	102.36	8.1741	0.34	257.04
6	N/A	N/A	N/A	N/A	N/A	N/A	52	8.1902	0.34	100.31	8.1848	0.35	259.11
8	N/A	N/A	N/A	N/A	N/A	N/A	54	8.1906	0.34	98.39	8.1880	0.34	261.05
10	N/A	N/A	N/A	N/A	N/A	N/A	56	8.1963	0.36	96.52	8.1957	0.35	262.92
12	N/A	N/A	N/A	N/A	N/A	N/A	58	8.2043	0.35	94.70	8.1899	0.34	264.73
14	N/A	N/A	N/A	N/A	N/A	N/A	60	8.2052	0.36	92.98	8.2038	0.34	266.50
16	N/A	N/A	N/A	N/A	N/A	N/A	62	8.1917	0.35	91.26	8.2113	0.33	268.19
18	N/A	N/A	N/A	N/A	N/A	N/A	64	8.1883	0.36	89.57	8.2048	0.34	269.89
20	N/A	N/A	N/A	N/A	N/A	N/A	66	8.1832	0.35	87.91	8.2030	0.33	271.52
22	N/A	N/A	N/A	N/A	N/A	N/A	68	8.1812	0.34	86.28	8.2093	0.34	273.16
24	8.1663	0.36	163.67	8.1742	0.37	196.17	70	N/A	N/A	N/A	8.2149	0.33	274.78
26	8.1741	0.35	149.37	8.1781	0.34	210.49	72	N/A	N/A	N/A	8.2049	0.34	276.39
28	8.1650	0.35	140.73	8.1833	0.34	219.06	74	N/A	N/A	N/A	8.2054	0.33	277.99
30	8.1619	0.34	134.44	8.1882	0.35	225.41	76	N/A	N/A	N/A	8.2054	0.34	279.59
32	8.1600	0.35	129.21	8.1818	0.34	230.67	78	N/A	N/A	N/A	N/A	N/A	N/A
34	8.1654	0.35	124.73	8.1913	0.34	235.14	80	N/A	N/A	N/A	N/A	N/A	N/A
36	8.1705	0.36	120.95	8.1931	0.36	238.92	82	N/A	N/A	N/A	N/A	N/A	N/A
38	8.1675	0.34	117.53	8.1851	0.35	242.34	84	N/A	N/A	N/A	N/A	N/A	N/A
40	8.1748	0.35	114.49	8.1834	0.34	245.38	86	N/A	N/A	N/A	N/A	N/A	N/A
42	8.1766	0.35	111.71	8.1856	0.36	247.92	88	N/A	N/A	N/A	N/A	N/A	N/A
44	8.1848	0.34	109.10	8.1775	0.34	250.20	90	N/A	N/A	N/A	N/A	N/A	N/A

† Solar zenith angle (degrees)

‡ Average azimuth angle for ±0.3° of zenith angle

N/A - Not Available

Suggested Methods of Applying Calibration Results ‡

28322E6-INS Eppley NIP

Listed below are the results for the methods documented in "Improved Methods for Broadband Outdoor Radiometer Calibration (BORCAL)," Wilcox, S., Andreas, A.,Reda, I., and Myers, D., Proceedings of the ARM Science Team Meeting, St. Petersburg, Florida, April 2002. Available upon request.

In all cases, the solar irradiance is calculated from the instrument responsivity using the equation:

$$IRR = V / RS \qquad [1]$$

where,

IRR = solar irradiance (Watts per square meter)
V = radiometer output voltage (microvolts)
RS = responsivity of the radiometer (µV/W/m²)

1. The Single Responsivities:

Table 1. Single Responsivities

Responsivity Characterization	RS (µV/W/m²)	U95 (%)
45°	8.1814	+0.74 / -0.69 †
Average	8.1847	+0.66 / -0.65 ‡

† Valid zenith angle range: 30.0° to 60.0°
‡ Valid zenith angle range: 23.2° to 68.5°

The instrument responsivity at Z = 45° may be used to monitor instrument stability. The instrument's history at Z = 45° is shown in Figure 1.

Figure 1. History of instrument at Z = 45°

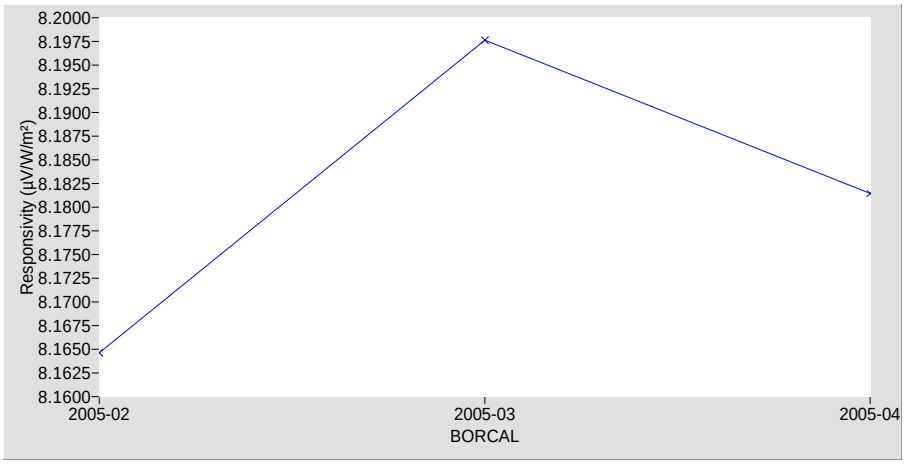

Application of the responsivities and uncertainties:

The responsivities above are applied according to equation [1]:

Example

Instrument responsivity (RS) = 7.34 µV/W/m² ±2.7%
Instrument output voltage (V) = 0.00624 V (6240 µV)
Irradiance (IRR) = V / RS = 6240 / 7.34 = 850.1 W/m² ±2.7%

Thus, at the 95% confidence level, the irradiance lies between 827.1 and 873.1 W/m²

‡ The incident angle range for this BORCAL may not adequately characterize this instrument.

National Renewable Energy Laboratory
Solar Radiation Research Laboratory
Metrology Laboratory

Calibration Certificate

Test Instrument:	Normal Incidence Pyrheliometer	**Manufacturer:**	Eppley
Model:	NIP	**Serial Number:**	29031E6
Calibration Date:	8/7/2005	**Due Date:**	8/7/2006
Customer:	Steve Wilcox	**Calibration Site Parameters:**	see page 3

Environmental Conditions: Outdoor, under natural sunlight (see page 3)

Data Acquisition Dates: 8/6-7

Table 1. Traceability

Measurement Type	Instrument	Calibration Date	Calibration Due Date
Beam Irradiance †	Eppley Absolute Cavity Radiometer Model HF, S/N 31104	10/01/2004	10/01/2005
Diffuse Irradiance †	Eppley Pyranometer Model 8-48, S/N 32858	04/13/2005	04/13/2006
Diffuse Irradiance †	Eppley Pyranometer Model 8-48, S/N 32871	04/13/2005	04/13/2006
Data Acquisition ‡	NREL Reda-Afshín-Pete Data Acquisition Model RAP-DAQ, S/N 2005	07/21/2005	07/21/2006

† Traceable to the World Radiometric Reference

‡ Traceable to the National Institute of Standards and Technology

Number of pages of certificate: 3

Calibration Procedure: [1] Myers, D., Stoffel, T., Reda, I., Wilcox, S., and Andreas, A., 2002, "Recent Progress in Reducing the Uncertainty in and Improving Pyranometer Calibrations." Journal of Solar Energy Engineering, vol. 124, pp. 44-50. The American Society of Mechanical Engineers, Transactions of the ASME. [2] "Improved Methods for Broadband Outdoor Radiometer Calibration (BORCAL)," Wilcox, S., Andreas, A., Reda, I., and Myers, D., Proceedings of the ARM Science Team Meeting, St. Petersburg, Florida, April 2002. Available upon request.

This calibration certificate applies only to the item identified above and shall not be reproduced other than in full, without specific written approval by the calibration facility. Calibration certificates without signatures are not valid.

Calibrated by: Afshin Andreas and Peter Gotseff

Certified by:

_____

Ibrahim Reda

Title: Senior Scientist II

Date: _____

Quality Assured by:

_____

Daryl Myers

Title: Senior Scientist II

Date: _____

Calibration Results

29031E6 Eppley NIP

Figure 1. Responsivity vs Zenith Angle

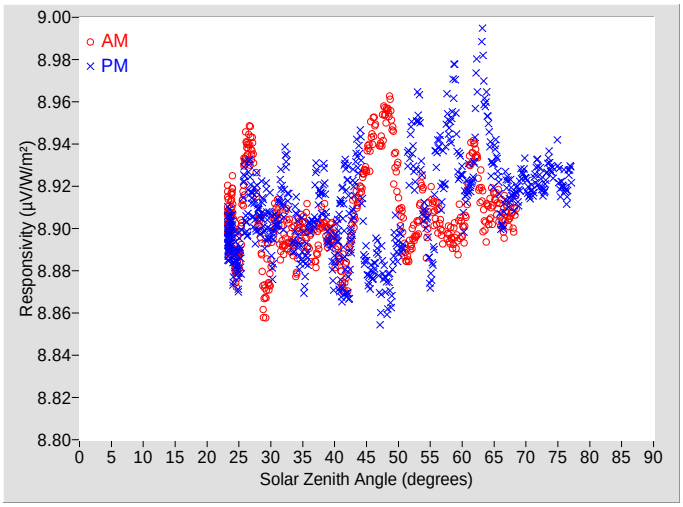

Figure 2. Responsivity vs Local Standard Time

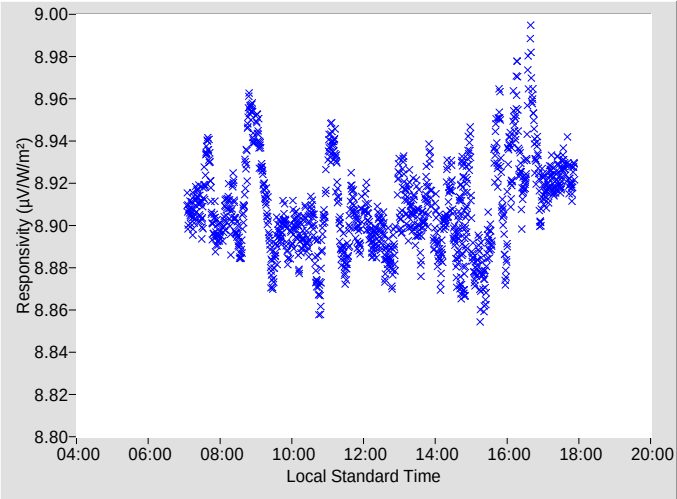

Table 2. Calibration Label Values

RS @ 45° (µV/W/m²)	U95 (%) †	Tilt / Azm
8.9073	+1.12 / -0.92	N/A

† Valid zenith angle range: 30.0° to 60.0°

Table 3. Instrument Responsivity (RS) and Calibration Uncertainty (U95)

	AM			PM				AM			PM		
Zen. Angle†	RS (µV/W/m²)	U95 ± (%)	Azm. Angle‡	RS (µV/W/m²)	U95 ± (%)	Azm. Angle‡	Zen. Angle†	RS (µV/W/m²)	U95 ± (%)	Azm. Angle‡	RS (µV/W/m²)	U95 ± (%)	Azm. Angle‡
0	N/A	N/A	N/A	N/A	N/A	N/A	46	8.9465	0.36	106.69	8.8794	0.36	252.63
2	N/A	N/A	N/A	N/A	N/A	N/A	48	8.9547	0.36	104.45	8.8734	0.39	254.89
4	N/A	N/A	N/A	N/A	N/A	N/A	50	8.9187	0.48	102.36	8.8923	0.36	257.04
6	N/A	N/A	N/A	N/A	N/A	N/A	52	8.8934	0.35	100.31	8.9419	0.38	259.11
8	N/A	N/A	N/A	N/A	N/A	N/A	54	8.9119	0.40	98.39	8.9081	0.61	261.05
10	N/A	N/A	N/A	N/A	N/A	N/A	56	8.9066	0.36	96.52	8.9364	0.52	262.92
12	N/A	N/A	N/A	N/A	N/A	N/A	58	8.8969	0.34	94.70	8.9462	0.47	264.73
14	N/A	N/A	N/A	N/A	N/A	N/A	60	8.9005	0.38	92.98	8.9186	0.46	266.50
16	N/A	N/A	N/A	N/A	N/A	N/A	62	8.9379	0.37	91.26	8.9487	0.48	268.19
18	N/A	N/A	N/A	N/A	N/A	N/A	64	8.9056	0.36	89.57	8.9521	0.53	269.89
20	N/A	N/A	N/A	N/A	N/A	N/A	66	8.9072	0.35	87.91	8.9081	0.41	271.52
22	N/A	N/A	N/A	N/A	N/A	N/A	68	8.9050	0.34	86.28	8.9144	0.34	273.16
24	8.9066	0.44	163.67	8.8908	0.40	196.17	70	N/A	N/A	N/A	8.9231	0.35	274.78
26	8.9334	0.50	149.37	8.9127	0.45	210.49	72	N/A	N/A	N/A	8.9261	0.34	276.39
28	8.9066	0.58	140.73	8.9114	0.38	219.06	74	N/A	N/A	N/A	8.9273	0.35	277.99
30	8.8846	0.45	134.44	8.8966	0.42	225.41	76	N/A	N/A	N/A	8.9206	0.35	279.59
32	8.8938	0.37	129.21	8.9173	0.40	230.73	78	N/A	N/A	N/A	N/A	N/A	N/A
34	8.8895	0.37	124.73	8.9038	0.38	235.14	80	N/A	N/A	N/A	N/A	N/A	N/A
36	8.8954	0.36	120.95	8.8963	0.44	238.92	82	N/A	N/A	N/A	N/A	N/A	N/A
38	8.9034	0.37	117.53	8.9166	0.39	242.34	84	N/A	N/A	N/A	N/A	N/A	N/A
40	8.8947	0.36	114.49	8.8847	0.41	245.38	86	N/A	N/A	N/A	N/A	N/A	N/A
42	8.8797	0.41	111.71	8.8951	0.50	247.92	88	N/A	N/A	N/A	N/A	N/A	N/A
44	8.9172	0.37	109.10	8.9336	0.49	250.20	90	N/A	N/A	N/A	N/A	N/A	N/A

† Solar zenith angle (degrees)

‡ Average azimuth angle for ±0.3° of zenith angle

N/A - Not Available

Suggested Methods of Applying Calibration Results ‡

29031E6 Eppley NIP

Listed below are the results for the methods documented in "Improved Methods for Broadband Outdoor Radiometer Calibration (BORCAL)," Wilcox, S., Andreas, A.,Reda, I., and Myers, D., Proceedings of the ARM Science Team Meeting, St. Petersburg, Florida, April 2002. Available upon request.

In all cases, the solar irradiance is calculated from the instrument responsivity using the equation:

$$IRR = V / RS \qquad [1]$$

where,

IRR = solar irradiance (Watts per square meter)
V = radiometer output voltage (microvolts)
RS = responsivity of the radiometer (µV/W/m²)

1. The Single Responsivities:

Table 1. Single Responsivities

Responsivity Characterization	RS (µV/W/m²)	U95 (%)
45°	8.9073	+1.12 / -0.92 †
Average	8.9102	+1.01 / -0.80 ‡

† Valid zenith angle range: 30.0° to 60.0°
‡ Valid zenith angle range: 23.2° to 68.5°

The instrument responsivity at Z = 45° may be used to monitor instrument stability. The instrument's history at Z = 45° is shown in Figure 1.

Figure 1. History of instrument at Z = 45°

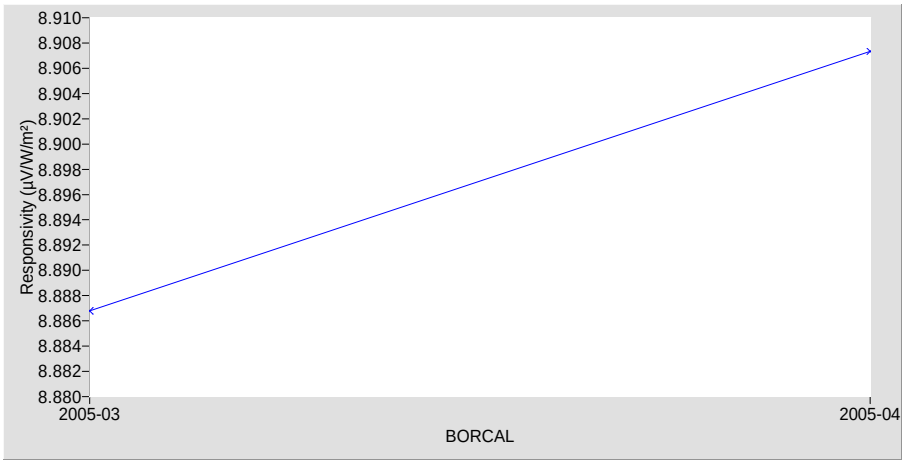

Application of the responsivities and uncertainties:

The responsivities above are applied according to equation [1]:

Example

Instrument responsivity (RS) = 7.34 µV/W/m² ±2.7%
Instrument output voltage (V) = 0.00624 V (6240 µV)
Irradiance (IRR) = V / RS = 6240 / 7.34 = 850.1 W/m² ±2.7%

Thus, at the 95% confidence level, the irradiance lies between 827.1 and 873.1 W/m²

‡ The incident angle range for this BORCAL may not adequately characterize this instrument.

National Renewable Energy Laboratory
Solar Radiation Research Laboratory
Metrology Laboratory

Calibration Certificate

Test Instrument:	Normal Incidence Pyrheliometer	**Manufacturer:**	Eppley
Model:	NIP	**Serial Number:**	30575E6
Calibration Date:	8/7/2005	**Due Date:**	8/7/2006
Customer:	Steve Wilcox	**Calibration Site Parameters:**	see page 3

Environmental Conditions: Outdoor, under natural sunlight (see page 3)

Data Acquisition Dates: 8/6-7

Table 1. Traceability

Measurement Type	Instrument	Calibration Date	Calibration Due Date
Beam Irradiance †	Eppley Absolute Cavity Radiometer Model HF, S/N 31104	10/01/2004	10/01/2005
Diffuse Irradiance †	Eppley Pyranometer Model 8-48, S/N 32858	04/13/2005	04/13/2006
Diffuse Irradiance †	Eppley Pyranometer Model 8-48, S/N 32871	04/13/2005	04/13/2006
Data Acquisition ‡	NREL Reda-Afshín-Pete Data Acquisition Model RAP-DAQ, S/N 2005	07/21/2005	07/21/2006

† Traceable to the World Radiometric Reference

‡ Traceable to the National Institute of Standards and Technology

Number of pages of certificate: 3

Calibration Procedure: [1] Myers, D., Stoffel, T., Reda, I., Wilcox, S., and Andreas, A., 2002, "Recent Progress in Reducing the Uncertainty in and Improving Pyranometer Calibrations." Journal of Solar Energy Engineering, vol. 124, pp. 44-50. The American Society of Mechanical Engineers, Transactions of the ASME. [2] "Improved Methods for Broadband Outdoor Radiometer Calibration (BORCAL)," Wilcox, S., Andreas, A., Reda, I., and Myers, D., Proceedings of the ARM Science Team Meeting, St. Petersburg, Florida, April 2002. Available upon request.

This calibration certificate applies only to the item identified above and shall not be reproduced other than in full, without specific written approval by the calibration facility. Calibration certificates without signatures are not valid.

Calibrated by: Afshin Andreas and Peter Gotseff

Certified by:

_____

Ibrahim Reda

Title: Senior Scientist II

Date: _____

Quality Assured by:

_____

Daryl Myers

Title: Senior Scientist II

Date: _____

Calibration Results

30575E6 Eppley NIP

Figure 1. Responsivity vs Zenith Angle

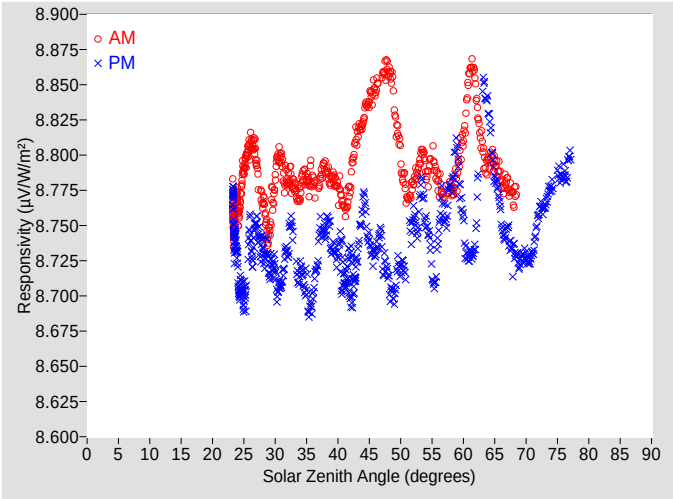

Figure 2. Responsivity vs Local Standard Time

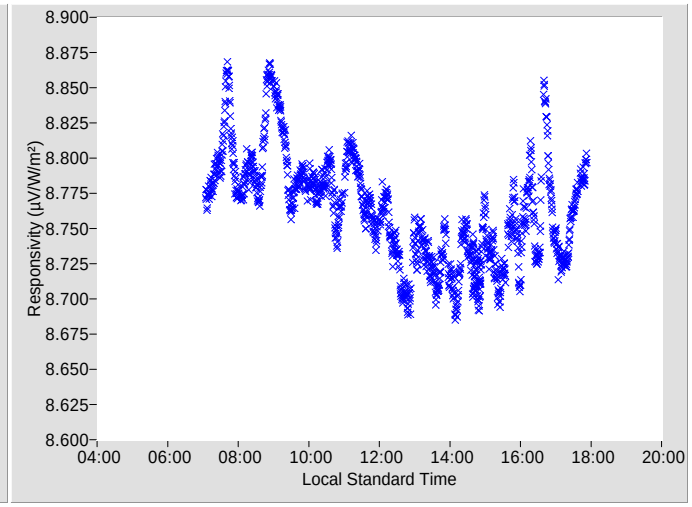

Table 2. Calibration Label Values

RS @ 45° (µV/W/m²)	U95 (%) †	Tilt / Azm
8.7886	+1.23 / -1.51	N/A

† Valid zenith angle range: 30.0° to 60.0°

Table 3. Instrument Responsivity (RS) and Calibration Uncertainty (U95)

	AM			PM				AM			PM		
Zen. Angle†	RS (µV/W/m²)	U95 ± (%)	Azm. Angle‡	RS (µV/W/m²)	U95 ± (%)	Azm. Angle‡	Zen. Angle†	RS (µV/W/m²)	U95 ± (%)	Azm. Angle‡	RS (µV/W/m²)	U95 ± (%)	Azm. Angle‡
0	N/A	N/A	N/A	N/A	N/A	N/A	46	8.8476	0.35	106.69	8.7322	0.37	252.63
2	N/A	N/A	N/A	N/A	N/A	N/A	48	8.8606	0.35	104.45	8.7137	0.40	254.89
4	N/A	N/A	N/A	N/A	N/A	N/A	50	8.7990	0.50	102.36	8.7203	0.36	257.04
6	N/A	N/A	N/A	N/A	N/A	N/A	52	8.7805	0.36	100.31	8.7549	0.37	259.11
8	N/A	N/A	N/A	N/A	N/A	N/A	54	8.7915	0.36	98.39	8.7518	0.48	261.05
10	N/A	N/A	N/A	N/A	N/A	N/A	56	8.7816	0.39	96.52	8.7439	0.53	262.92
12	N/A	N/A	N/A	N/A	N/A	N/A	58	8.7759	0.35	94.70	8.7782	0.49	264.73
14	N/A	N/A	N/A	N/A	N/A	N/A	60	8.8131	0.52	92.98	8.7490	0.58	266.50
16	N/A	N/A	N/A	N/A	N/A	N/A	62	8.8465	0.49	91.26	8.7509	0.48	268.19
18	N/A	N/A	N/A	N/A	N/A	N/A	64	8.7939	0.36	89.57	8.8297	0.53	269.89
20	N/A	N/A	N/A	N/A	N/A	N/A	66	8.7823	0.36	87.94	8.7561	0.42	271.52
22	N/A	N/A	N/A	N/A	N/A	N/A	68	8.7705	0.35	86.28	8.7297	0.39	273.16
24	8.7650	0.48	163.67	8.7204	0.61	196.17	70	N/A	N/A	N/A	8.7281	0.34	274.78
26	8.8069	0.37	149.37	8.7404	0.51	210.49	72	N/A	N/A	N/A	8.7591	0.39	276.39
28	8.7675	0.48	140.73	8.7347	0.40	219.06	74	N/A	N/A	N/A	8.7772	0.35	277.99
30	8.7826	0.49	134.44	8.7160	0.38	225.41	76	N/A	N/A	N/A	8.7870	0.35	279.59
32	8.7822	0.37	129.21	8.7357	0.43	230.73	78	N/A	N/A	N/A	N/A	N/A	N/A
34	8.7754	0.35	124.73	8.7171	0.36	235.14	80	N/A	N/A	N/A	N/A	N/A	N/A
36	8.7811	0.36	120.95	8.7001	0.45	238.92	82	N/A	N/A	N/A	N/A	N/A	N/A
38	8.7907	0.35	117.53	8.7471	0.36	242.34	84	N/A	N/A	N/A	N/A	N/A	N/A
40	8.7772	0.36	114.49	8.7295	0.42	245.38	86	N/A	N/A	N/A	N/A	N/A	N/A
42	8.7802	0.49	111.71	8.7130	0.42	247.92	88	N/A	N/A	N/A	N/A	N/A	N/A
44	8.8244	0.37	109.10	8.7644	0.44	250.20	90	N/A	N/A	N/A	N/A	N/A	N/A

† Solar zenith angle (degrees)

‡ Average azimuth angle for ±0.3° of zenith angle

N/A - Not Available

Suggested Methods of Applying Calibration Results ‡

30575E6 Eppley NIP

Listed below are the results for the methods documented in "Improved Methods for Broadband Outdoor Radiometer Calibration (BORCAL)," Wilcox, S., Andreas, A.,Reda, I., and Myers, D., Proceedings of the ARM Science Team Meeting, St. Petersburg, Florida, April 2002. Available upon request.

In all cases, the solar irradiance is calculated from the instrument responsivity using the equation:

$$IRR = V / RS \qquad [1]$$

where,

IRR = solar irradiance (Watts per square meter)
V = radiometer output voltage (microvolts)
RS = responsivity of the radiometer (µV/W/m²)

1. The Single Responsivities:

Table 1. Single Responsivities

Responsivity Characterization	RS (µV/W/m²)	U95 (%)
45°	8.7886	+1.23 / -1.51 †
Average	8.7675	+1.42 / -1.22 ‡

† Valid zenith angle range: 30.0° to 60.0°
‡ Valid zenith angle range: 23.2° to 68.5°

The instrument responsivity at Z = 45° may be used to monitor instrument stability. The instrument's history at Z = 45° is shown in Figure 1.

Figure 1. History of instrument at Z = 45°

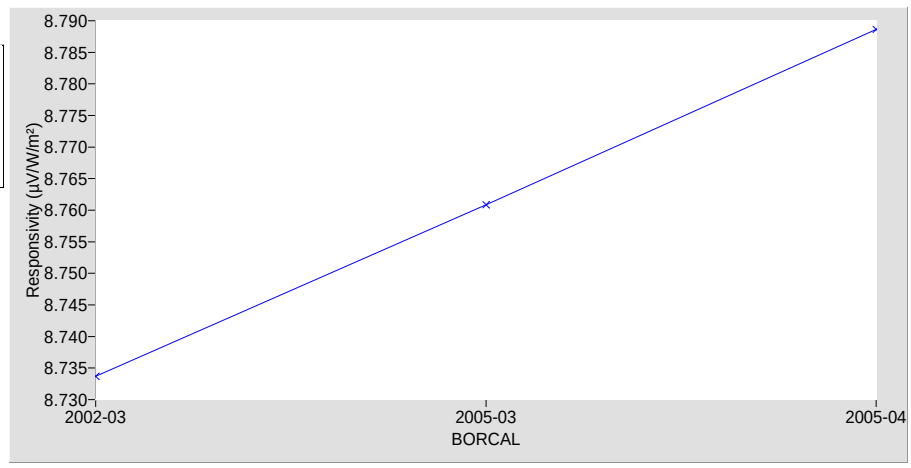

Application of the responsivities and uncertainties:

The responsivities above are applied according to equation [1]:

Example

Instrument responsivity (RS) = 7.34 µV/W/m² ±2.7%
Instrument output voltage (V) = 0.00624 V (6240 µV)
Irradiance (IRR) = V / RS = 6240 / 7.34 = 850.1 W/m² ±2.7%

Thus, at the 95% confidence level, the irradiance lies between 827.1 and 873.1 W/m²

‡ The incident angle range for this BORCAL may not adequately characterize this instrument.

Ancillary Data for BORCAL 2005-04

Calibration Facility: Solar Radiation Research Laboratory

Latitude: 39.740°N Longitude: 105.180°W Elevation: 1829.0 meters AMSL Avg. Station Pressure: 835.0 mBar Time Zone: -7.0

Reference Irradiance: 0.0° / 0.0° Tilt / Azm

Figure 3. Reference Irradiance

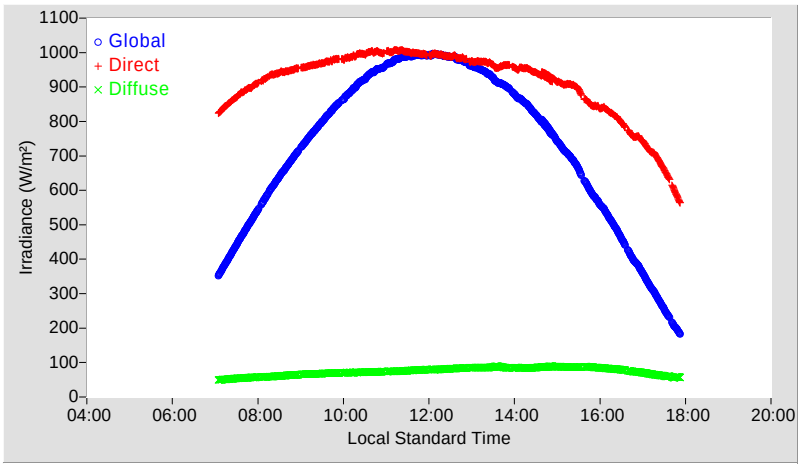

Table 4. Beam Irradiance (B)

Instrument	Model	WRR Factor
31104	HF	0.99990

Table 5. Diffuse Irradiance (D)

Instrument	Model	Responsivity
32858	8-48	9.0980 µV/W/m²
32871	8-48	8.9540 µV/W/m²

The reference global irradiance (G) is calculated using: $G = B * \cos(I) + D$,
where I is the refraction-corrected solar incidence angle.

Meteorological Observations:

Table 6. Meteorological Observations

Observations	Mean
Temperature (°C)	28.57
Humidity (%)	22.51
Pressure (mBar)	822.5
Est. Aerosol Optical Depth (BB)	0.0659

Figure 4. Temperature

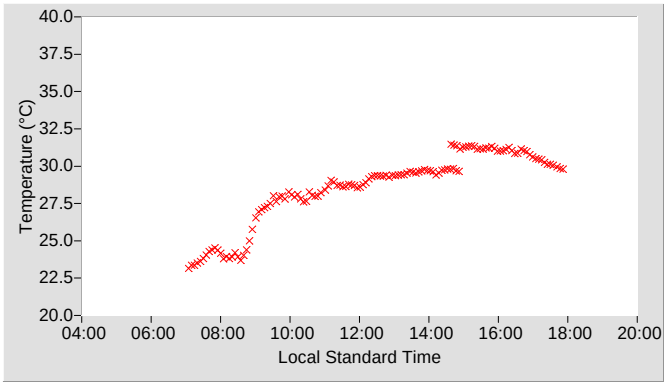

Figure 5. Humidity

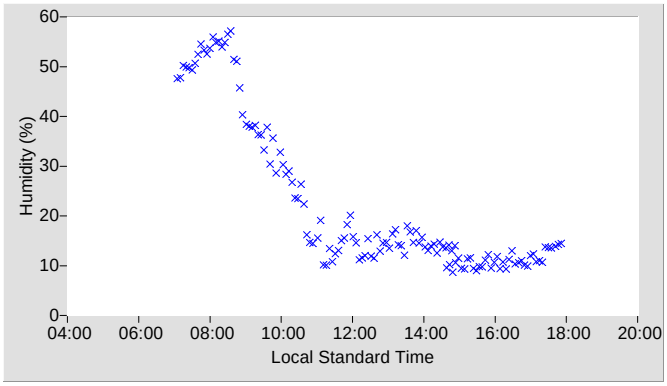

Figure 6. Pressure

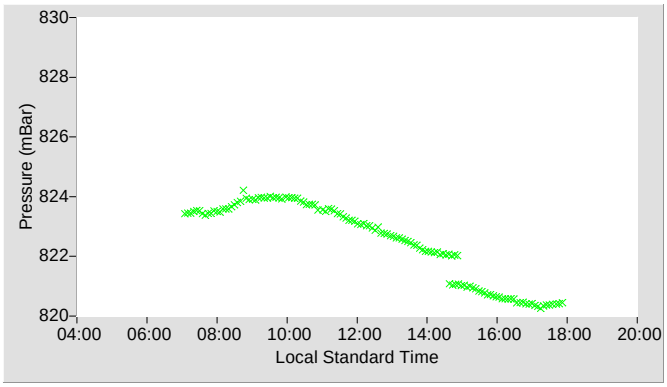

Figure 7. Estimated Broadband Aerosol Optical Depth

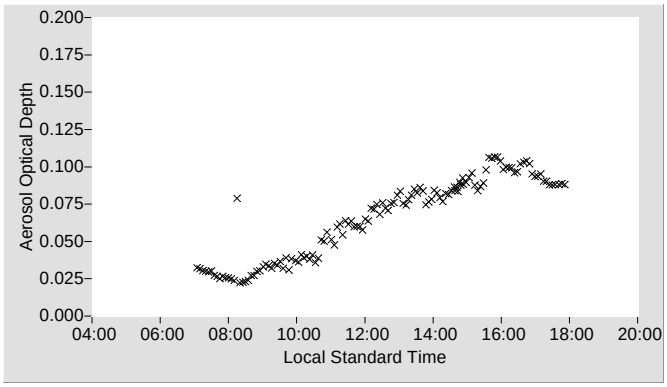

For other information about the calibration facility visit: http://www.nrel.gov/srrl

Appendix 2
BORCAL Notes

Instrument, Configuration, and Session Notes for the BORCAL

BORCAL Notes

Facility: Solar Radiation Research Laboratory
Comments:
Avg. Station Pressure & Temperature is for Denver, CO.